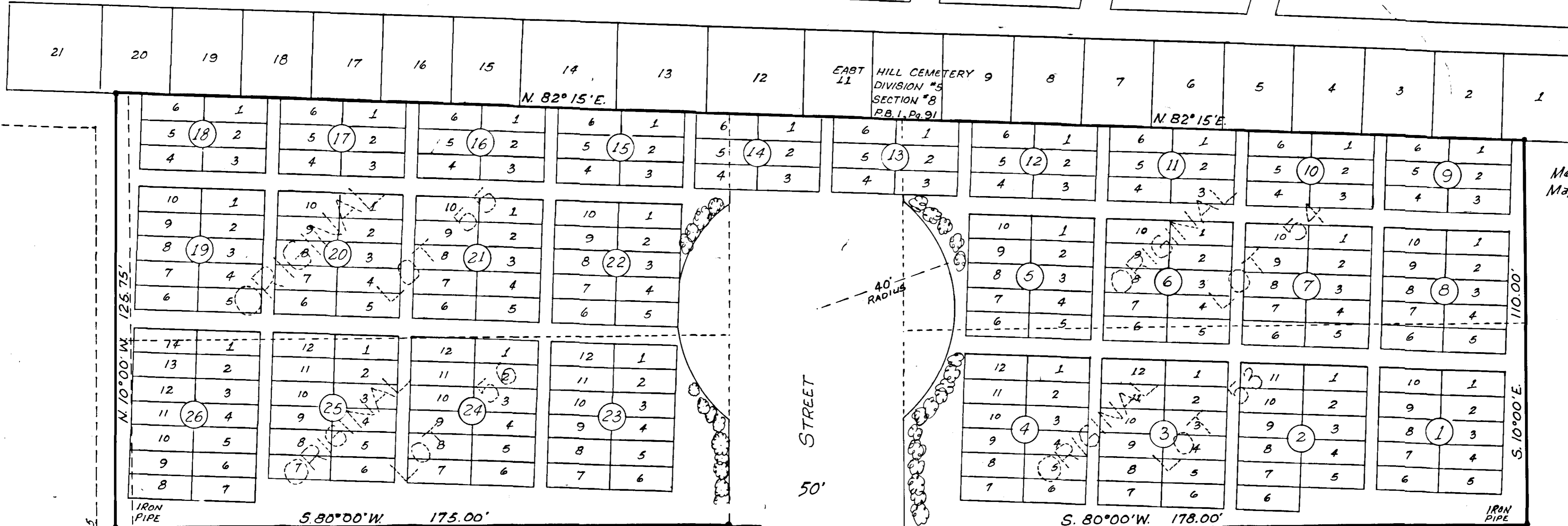


EAST HILL CEMETERY



Meridian of J.H. Palmer's Map - Plat Book 1, Page 11

STREET

IDAHO

NOTE:
 PLAN OF DIVISION OF EACH LOT INTO GRAVE SPACES, EACH GRAVE SPACE BEING 3 1/2 FEET BY 9 FEET AND NUMBERED AS FOLLOWS:
 SPACE No. 1 - NORTHEAST PORTION OF LOT.
 SPACE No. 2 - SOUTHEAST PORTION OF LOT.
 SPACE No. 3 - NORTHWEST PORTION OF LOT.
 SPACE No. 4 - SOUTHWEST PORTION OF LOT.
 TOTAL - 940 GRAVE SPACES

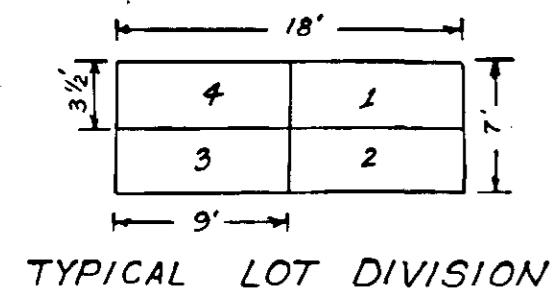

NOTE:
 DISCONTINUANCE AND CLOSING OF THE FOLLOWING STREETS AND ALLEYS IS RECORDED IN BOARD OF SUPERVISORS, ROANOKE COUNTY, RECORD BOOK #2, PAGE 460, DATED JUNE 19, 1905. : PINE STREET FROM VIRGINIA AVENUE TO THE CEMETERY, THE ALLEY BETWEEN LOTS 72 AND 73 FROM VIRGINIA AVENUE TO THE CEMETERY; AN ALLEY FROM THE NORTH LINE OF VIRGINIA AVENUE TO THE CEMETERY BETWEEN LOTS 60 AND 61; THE ALLEY FROM THE LANDS OF LLOYD MARCUS; THE WESTERN PART OF LOT 67 E. TO LOT 58 AND WEST TO LOT 69 AND 72 TO THE UNNUMBERED STREET ON THE EAST OF LOTS 57 AND 58; AND ALSO ALLEY RUNNING THROUGH THE SECTION OF LOTS NOW OWNED BY T.W. ALIFF, ALL WHICH LOTS, ALLEYS AND STREETS ARE IN THE PALMER ADDITION TO THE TOWN OF SALEM.

KNOW ALL MEN BY THESE PRESENTS TO WIT:
 THAT THE ROANOKE CEMETERY COMPANY IS THE OWNER OF LOTS 53, 54, 55 AND 56 AS SHOWN HEREON SUB-DIVIDED INTO CEMETERY LOTS. SAID LOTS BEING ORIGINALLY LAID OUT IN 1889 AS A PART OF THE SUB-DIVISION OF J.H. PALMER'S PROPERTY, A PLAT OF SAID PROPERTY BEING RECORDED IN PLAT BOOK No. 1, PAGE 11 IN THE OFFICE OF THE CLERK OF THE CIRCUIT COURT FOR ROANOKE COUNTY, VIRGINIA, WHICH LOTS WERE ACQUIRED FOR CEMETERY PURPOSES IN 1896 AND IN 1898.
 IN WITNESS WHEREOF IS HEREBY PLACED THE SIGNATURE OF THE SAID CORPORATION BY A.D. HURT, ITS PRESIDENT, WITH ITS CORPORATE SEAL HEREUNTO AFFIXED AND DULY ATTESTED BY R.S. HIME, ITS SECRETARY, THIS 21ST DAY OF October, 1969.

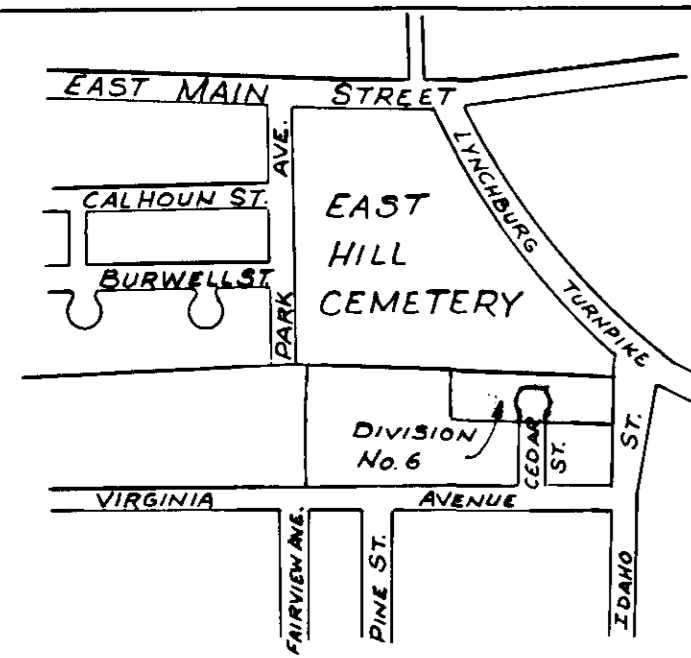
ROANOKE CEMETERY COMPANY

BY: A.D. Hurt
 PRESIDENT

ATTEST: R.S. Hime
 SECRETARY



TYPICAL LOT DIVISION



LOCATION MAP

IN THE CLERK'S OFFICE OF THE CIRCUIT COURT OF THE CITY OF SALEM, VIRGINIA, THIS PLAT WITH THE CERTIFICATE OF ACKNOWLEDGEMENT THERE TO ANNEXED IS ADMITTED TO RECORD ON DEC. 1, 1969, AT 2:30 O'CLOCK P. M.

ATTEST: James F. Toley
 CLERK

LEGAL REFERENCE:
 LOTS 53 AND 54 - D.B. 15, PG 592 - OCT. 5, 1896.
 LOTS 55 AND 56 - D.B. 19, PAGE 175 - OCT. 28, 1898.

STATE OF VIRGINIA
 CITY OF SALEM To WIT:

I, Frank A. Spiggle, A NOTARY PUBLIC IN AND FOR THE AFORESAID CITY AND STATE DO HEREBY CERTIFY THAT A.D. HURT AND R.S. HIME, PRESIDENT AND SECRETARY, RESPECTIVELY OF ROANOKE CEMETERY COMPANY WHOSE NAMES AS SUCH ARE SIGNED TO THE FOREGOING WRITING DATED October 21, 1969, HAVE EACH PERSONALLY APPEARED BEFORE ME IN MY AFORESAID CITY AND STATE AND ACKNOWLEDGED THE SAME ON October 21, 1969.

Frank A. Spiggle
 NOTARY PUBLIC

July 1, 1970.
 MY COMMISSION EXPIRES

MAP
 SHOWING ADDITION TO
EAST HILL CEMETERY
 DESIGNATED AS DIVISION No. 6
 CONTAINING 26 SECTIONS AND 235 LOTS
 SCALE: 1" = 20' SEPTEMBER 3, 1969
 BY: E.A. SPIGGLE
 STATE CERTIFIED LAND SURVEYOR